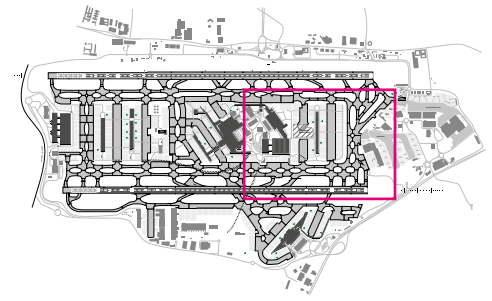


# Terminal 2 Height Guide

## Roads of 4.7m or lower

The map shows height restrictions for airside roads at Heathrow airport as of November 2020. Roads that are 4.7m or below are highlighted, and should be noted by all drivers.

Please remember height restrictions may change airside, so always follow road signage as this will be the most current and up to date guidance for all drivers.



### Key

- Control Post
- Defibrillator
- Uncontrolled
- Taxiway crossing
- Tunnel

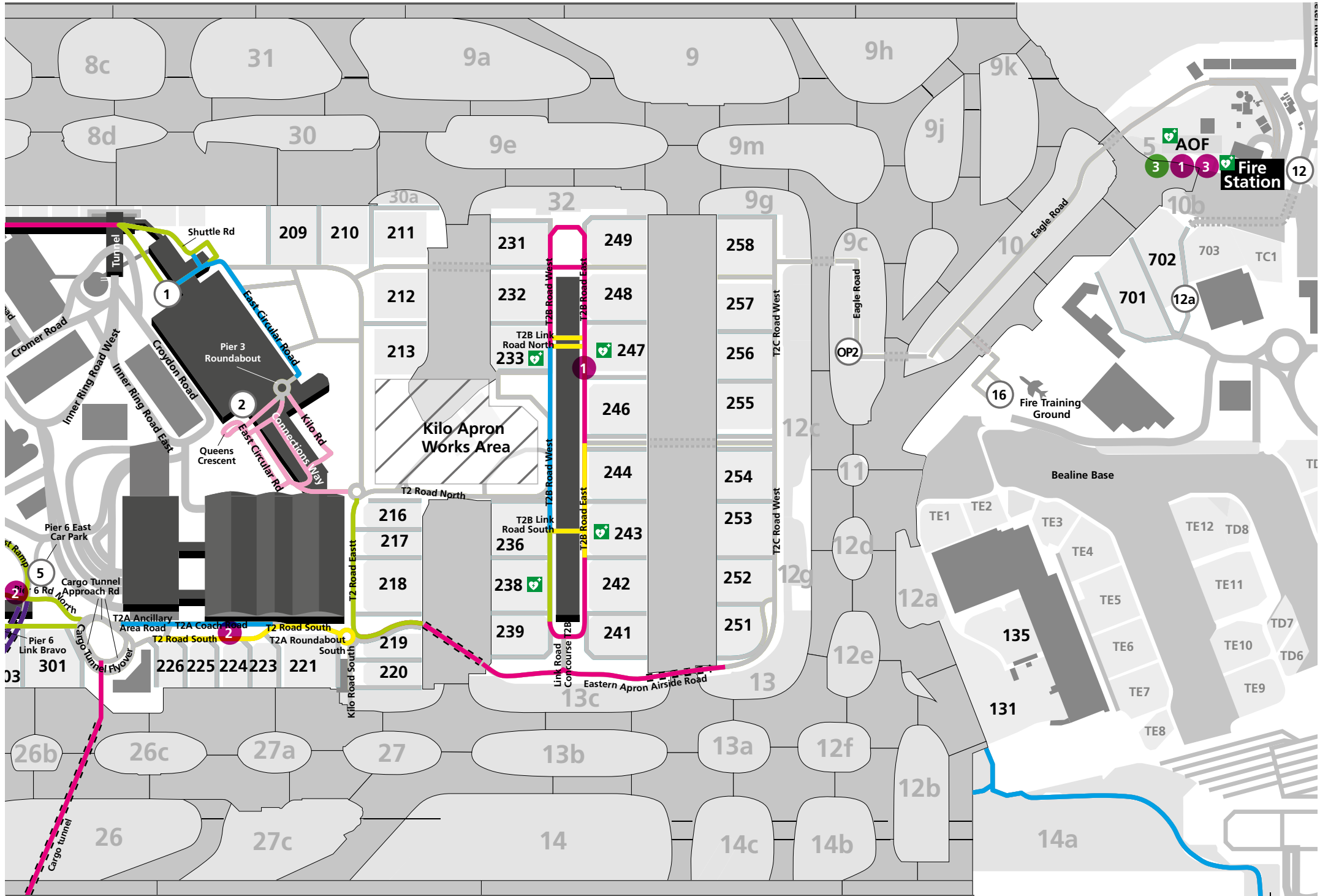
### Height restriction

- 4.1m
- 4.4m
- 4.5m
- 4m
- 4.3m
- 4.7m

### EV Charging

Type and amount of chargers

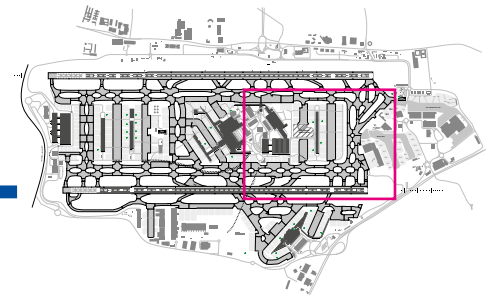
- 50kW (AC/DC)
- 22kW (AC)
- 7kW (AC)



# Terminal 2 Road Map

## Top tips for safe use of uncontrolled crossings

- Speed limit is 20MPH
- Always stop and give way to aircraft
- If you breakdown contact ATC via ATC radio or call Airfield Ops on 0208 745 6459
- If you can't see the other side then don't cross



### Key

- ⊙ Control Post
- 🏠 Defibrillator
- ⋯ Uncontrolled Taxiway crossing
- ⋯ Tunnel

### Speed Limits



### EV Charging

- ⊙ Type and amount of chargers
- ⊙ 50kW (AC/DC)
- ⊙ 22kW (AC) / 7kW (AC)

