











Cycle Map (NW)

Key

Version 1 - 28 December 2023

-  Cycle track (off carriageway)
-  Toucan crossing (no need to dismount)
-  Cycle lane (on carriageway)
-  On carriageway (with reduced traffic flow)
-  Bus lane (can be used by cyclists)
-  Pedestrian route (useful connections)
-  Cycling prohibited
-  Control Post
-  **P 20** Cycle parking and the number of spaces
-  Café

Have you noticed any errors?
Please email commuter@heathrow.com

The Towpath Code #2 - Drop your pace
Pedestrians have priority on canal towpaths, so cyclists need to be ready to slow down.

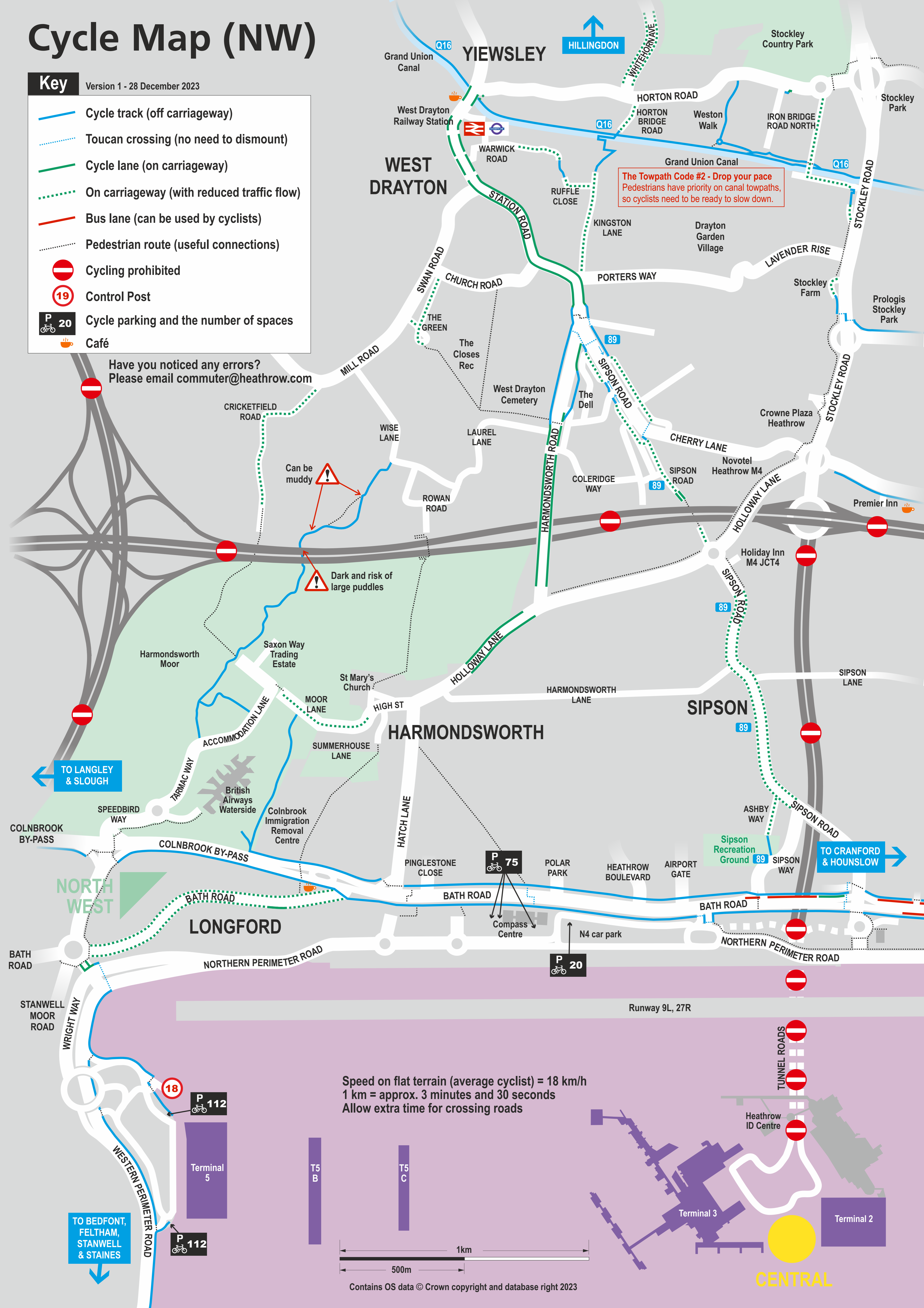
Can be muddy

Dark and risk of large puddles

Speed on flat terrain (average cyclist) = 18 km/h
1 km = approx. 3 minutes and 30 seconds
Allow extra time for crossing roads



Contains OS data © Crown copyright and database right 2023



CENTRAL